


# Digital photo documentation

## for your construction project

### Save time and money by using Foto-GIS

#### Before: analog documentation

- Lots of photos have to be categorized and assigned manually
- Unclear photo descriptions, no „when?“, „where?“, „who?“, „what?“
- Delayed income, incompleteness, loss of photos
- Bad findability by request after demand
- Organization of a lot of data on own server, operate and protect it



#### Now: everything digital with Foto-GIS



#### 1. APP

For all iOS/Android devices

- For „mobile devices“ with GPS & camera
- Intuitive, simple handling
- Everybody can contribute photos
- Metadata will be saved automatically: GEO-position, who?, what?, when?, meteorological data, personal indications and drawings, ...
- Quality management of photos due to special recording process
- Protection against forgery
- Automatic transfer



#### 2. SAFE

Photo-locker in german data-cloud

- Encrypted data base with highest security level according to ISO 27001, ISO 50001, ISO 9001, BSI-IGZ-0303-2017
- Absolute data sovereignty stays with you
- Huge capacity, service and backups included




#### 3. ORGANIZER

Steering mechanism in your browser

- Project installation, -observation and -scheduling
- Intuitive user interface with extensive filter options
- Quick access to different projects
- Automatic project classification of the photos due to geodata and GIS-maps, individually expandable

record,  
retain,  
recall:  
all digital



**Foto-GIS creates more efficiency, security and quality due to automation. Thereby every photo becomes a true value for your documentation.**

**record , retain, recall: all digital**

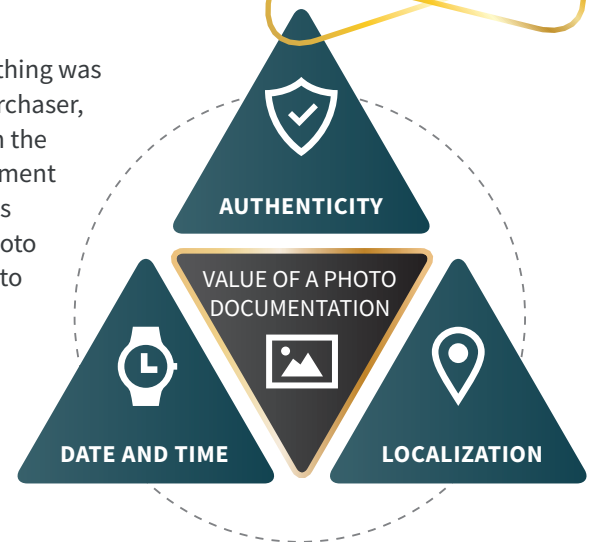
### What's the value of a photo?

„That was broken before“, „Fix the whole sidewalk“, „When we finished, everything was fine“ - Every construction project contains a big conflict potential between purchaser, planner and construction company. Everybody, who has something to do with the construction, can certainly add his own experience, which includes the assignment of guilt, recovery claims or even the breach of contract. Trust is good, control is better. The best is a working photo documentation. And there can a simple photo easily have the amount of controversy of many thousand euros. If you're able to find that photo.

### The system-trio APP + SAFE + ORGANIZER just makes all your photos valuable

The application is intentionally easy to handle, the data quality is regulated by the automatic recording process and as soon as there is an internet connection, everything will be stored immediately in your photo locker. Your photos stay there safely and are already assigned to your projects. And if you're already working with GIS-infrastructure, Foto-GIS can be integrated with flexible cutting points. In addition, it's possible to implement WFS, WMS, KATASTER data or your own schedules in the map view. Construction companies, purchasers, administrators, project leaders or providers, everybody can, depending the assigned role, get access in real time to the for him important informations in the browser-organizer. No lists, no folders, no chaos. Everything digital, efficient and secure.

### Lots of construction companies, project planners and purchasers already use FOTO-GIS successfully:



*„We were particularly impressed by the intuitive and easy usability of this software, as every minute counts, especially when using the app in the field, and our users there must not lose time using unnecessarily complicated software solutions.“*


*(Steffen Thurmman, CEO)*

Rhön Montage  
Fernmeldebau-GmbH,  Rhön-Montage  
Frammersbach

*„We are extremely satisfied with the usability, the support and the sales contact.*


*So far, the whole thing has not let us down once and has successfully managed and documented several thousand photos centrally..“*

*(Sebastian Fischer, Account Manager)*

STF Gruppe GmbH,  
Dülmen 

*„The biggest public FTTC-expansion project in europe with more than 200.000 project photos from more than 2.000 kilometers of trace and about 1.500 locations could be documented and completed trouble-free thanks to Foto-GIS.“*

*(Marco Weigand, CEO)*

Weigand Bau GmbH,  
Bad Königshofen 

**5 users starting at 99 Euro p.m. · FFI and Testversion: [www.foto-gis.eu](http://www.foto-gis.eu)**

**Sales: Simon Bangert**  
[simon.bangert@ngn-itsolutions.eu](mailto:simon.bangert@ngn-itsolutions.eu)  
**+49 97 61 / 77 99 878**



powered by  
**NGN**   
IT Solutions GmbH